USGS
science for a changing world

U.S. Department of the Interior
U.S. Geological Survey

Geologic Map of the Grand Canyon 30′ × 60′ Quadrangle, Coconino and Mohave Counties, Northwestern Arizona

By George H. Billingsley
Digital database by Hayden M. Hampton

2000
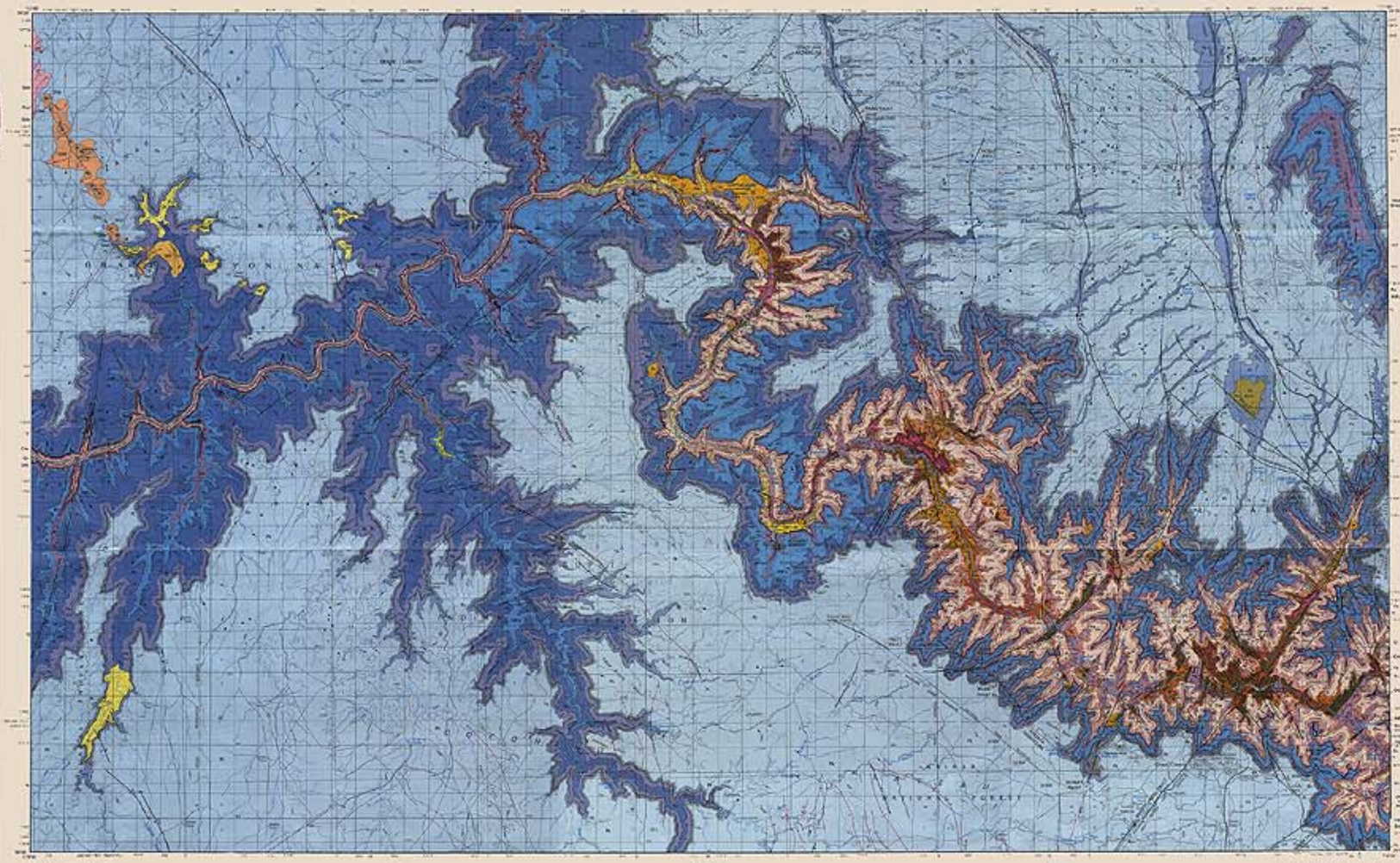
Prepared in cooperation with the U.S. National Park Service